


**Third Grade  
Social Studies  
Week 3  
April 20-24, 2020**

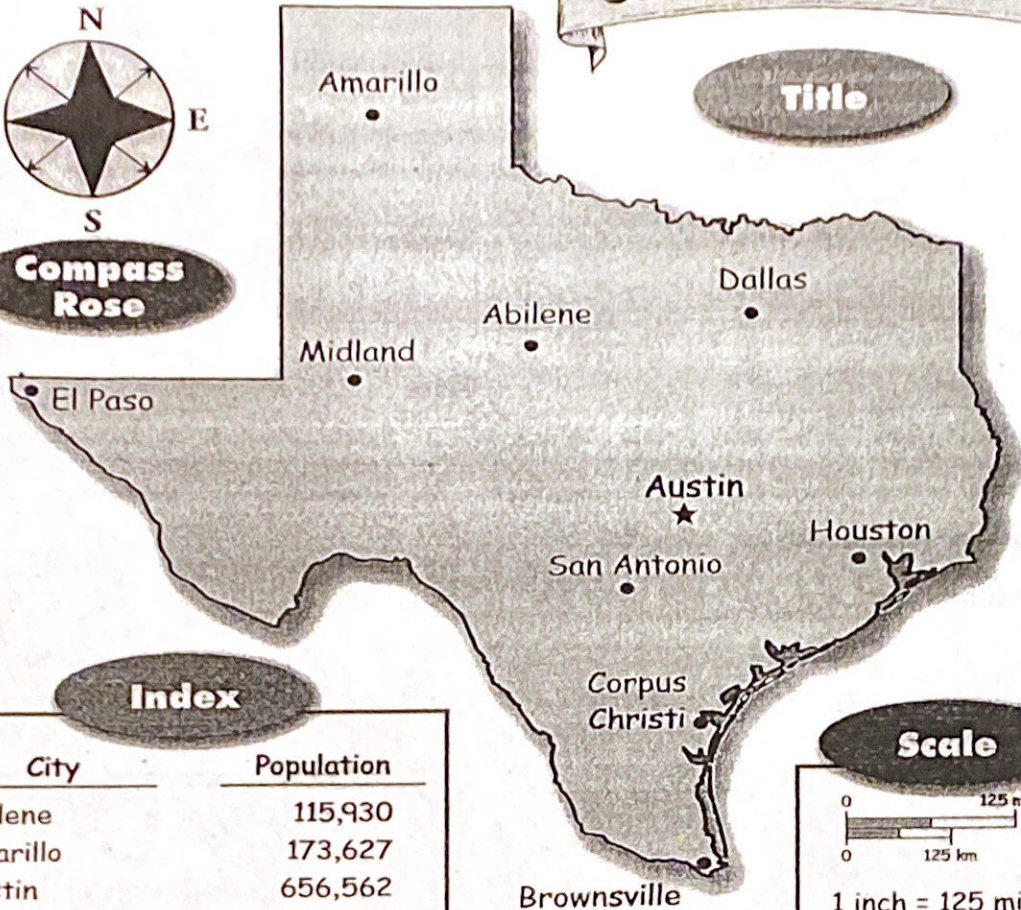
**NAME \_\_\_\_\_ P \_\_\_\_\_**

# Parts of a Map

## CITIES IN TEXAS



**Compass Rose**



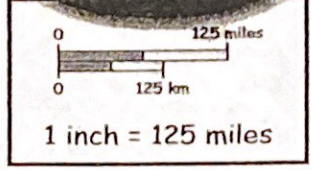
**Title**

**Index**

City	Population
Abilene	115,930
Amarillo	173,627
Austin	656,562
Brownsville	139,722
Corpus Christi	277,454
Dallas	1,188,580
El Paso	563,662
Houston	1,953,631
Midland	94,996
San Antonio	1,144,646

based on 2000 Census

**Scale**



**Inset Map**



**Map Key**

- ★ capital
- city

## Parts of a Map

### Part 1: Match the Cards!

Write the number and letter of the matching cards under each heading.

**Compass Rose**

\_\_\_\_\_

**Index**

\_\_\_\_\_

**Inset Map**

\_\_\_\_\_

**Map Key**

\_\_\_\_\_

**Scale**

\_\_\_\_\_

**Title**


\_\_\_\_\_

### Part 2: Name That Part!

Write the name of the correct map part in each sentence.

1. A \_\_\_\_\_ is a ruler that measures distance.
2. A \_\_\_\_\_ is a symbol that shows directions.
3. The \_\_\_\_\_ tells what the map is about.
4. An \_\_\_\_\_ is a list of facts with names and numbers.
5. A \_\_\_\_\_ is a list of symbols.
6. An \_\_\_\_\_ is a small map inside a large one.

# A Map Grid: Evergreen Park



## KEY



## A Map Grid

### Part 1

Write the answers to the questions on the lines below.

1. \_\_\_\_\_
2. \_\_\_\_\_
3. \_\_\_\_\_
4. \_\_\_\_\_
5. \_\_\_\_\_
6. \_\_\_\_\_
7. \_\_\_\_\_
8. \_\_\_\_\_
9. \_\_\_\_\_

### Part 2

Follow these directions to fill in the map grid:

1. Draw a circle in A1, A2, B2, C1, and C3.
2. Draw an X in A3, B1, B3, and C2.
3. Draw a line through the squares that make tick tack toe.

	1	2	3
A			
B			
C			

# A Weather Map

Set 2 Map



## MAP KEY

- sunny
- partly cloudy
- snow
- thunderstorms
- rain
- temperature 50°

Some maps have keys. Another name for a key is legend. A map key, or legend, has symbols. A symbol is a drawing that stands for something real. A map key, or legend, tells what each symbol stands for.

©2005 by Benchmark Corp. • Tiana is in Your Soul—Geography Centers • BANC 3718

Weather Map

# A Physical Map: Colorado

Set 1 Map



## MAP KEY

- plains
- mountain range
- mountain peak
- river
- city
- capital

A map key has symbols. A symbol is a drawing that stands for something real. A map key tells what each symbol stands for.

©2005 by Benchmark Corp. • Tiana is in Your Soul—Geography Centers • BANC 3718

Physical Map

## Using a Map Key

**Part 1:** Write the letter that answers each of the question cards.

Set 1	
1.	_____
2.	_____
3.	_____
4.	_____
5.	_____
6.	_____
7.	_____
8.	_____

Set 2	
1.	_____
2.	_____
3.	_____
4.	_____
5.	_____
6.	_____
7.	_____
8.	_____

**Part 2:** Finish the map key. Draw symbols to show forests, mountains, volcanoes, and rivers.

Map Key	
forest	river
mountain	● city
volcano	★ capital